

**Notes**

- All dimensions in metres unless noted otherwise. All levels are in metres Above Ordnance Datum (mAOD).
- The height of proposed bridges, embankments and depths of cuttings are indicative subject to the limits of deviation referred to in the order.
- The proposed works including their specific alignment will be subject to detailed design within the limits of deviation identified on the works plans and as described in Article 4 of the development consent order.

**Legend**

- Proposed Ground level
- Existing ground level

**Highway Plans General Arrangements**  
Refer to document DCO 2.8A for:

- EMG2 Access
- Hyams Lane

Refer to document DCO 2.88 for:

- Active Travel Link
- M1 Northbound to A50 Westbound Interchange Link
- L57 Shared Use Cycle Track

Refer to document DCO 2.8C for:

- M1 Northbound to A50 Westbound Interchange Link
- A50 Westbound Interchange Link
- A50 Eastbound to M1 J24 Interchange Link
- M1 Southbound to M1 J24 Interchange Link

**Highway Plans Long Sections**  
Refer to document DCO 2.10A for:

- M1 Northbound to A50 Westbound Interchange Link
- A50 Westbound Interchange Link

Refer to document DCO 2.10B for:

- A50 Eastbound to M1 J24 Interchange Link
- M1 Southbound to M1 J24 Interchange Link

Refer to document DCO 2.10C for:

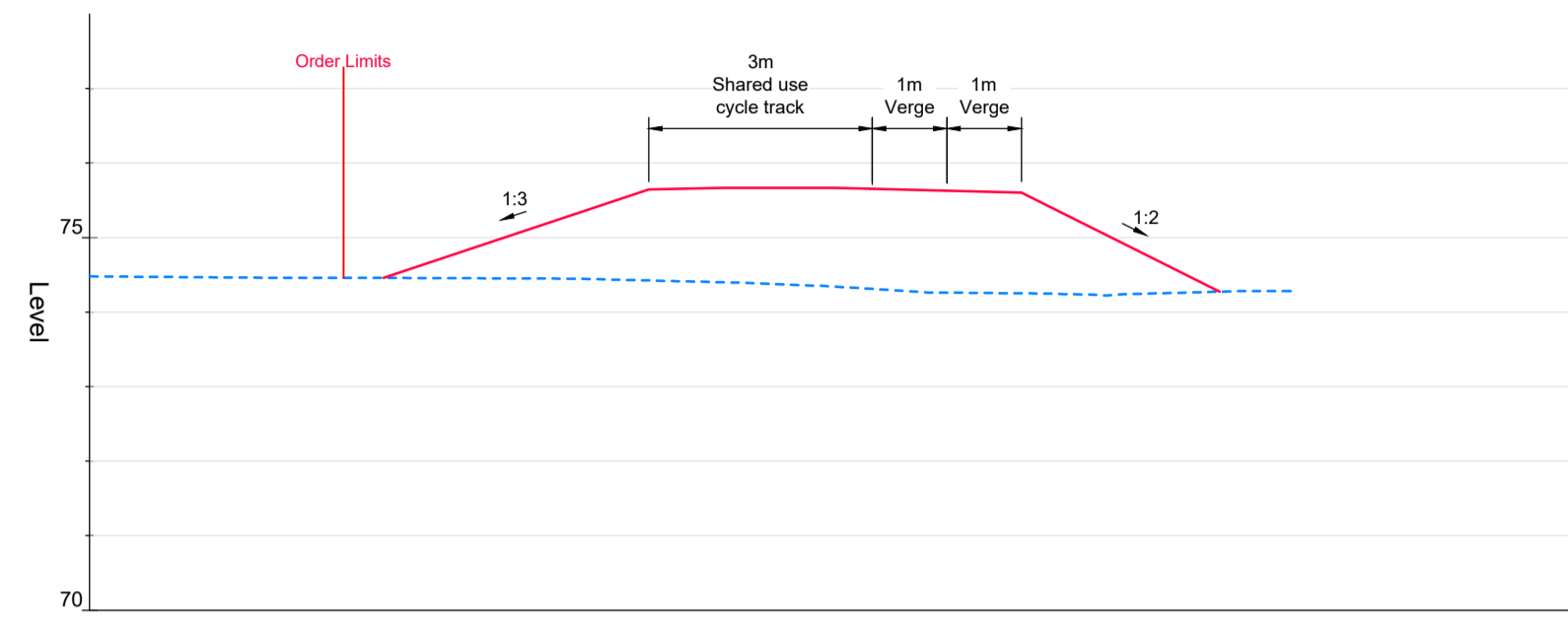
- Active Travel Link
- EMG2 Access
- L57 Shared Use Cycle Track

Refer to document DCO 2.10D for:

- Hyams Lane

**A453 Bridge Plan**  
Refer to document DCO 2.11

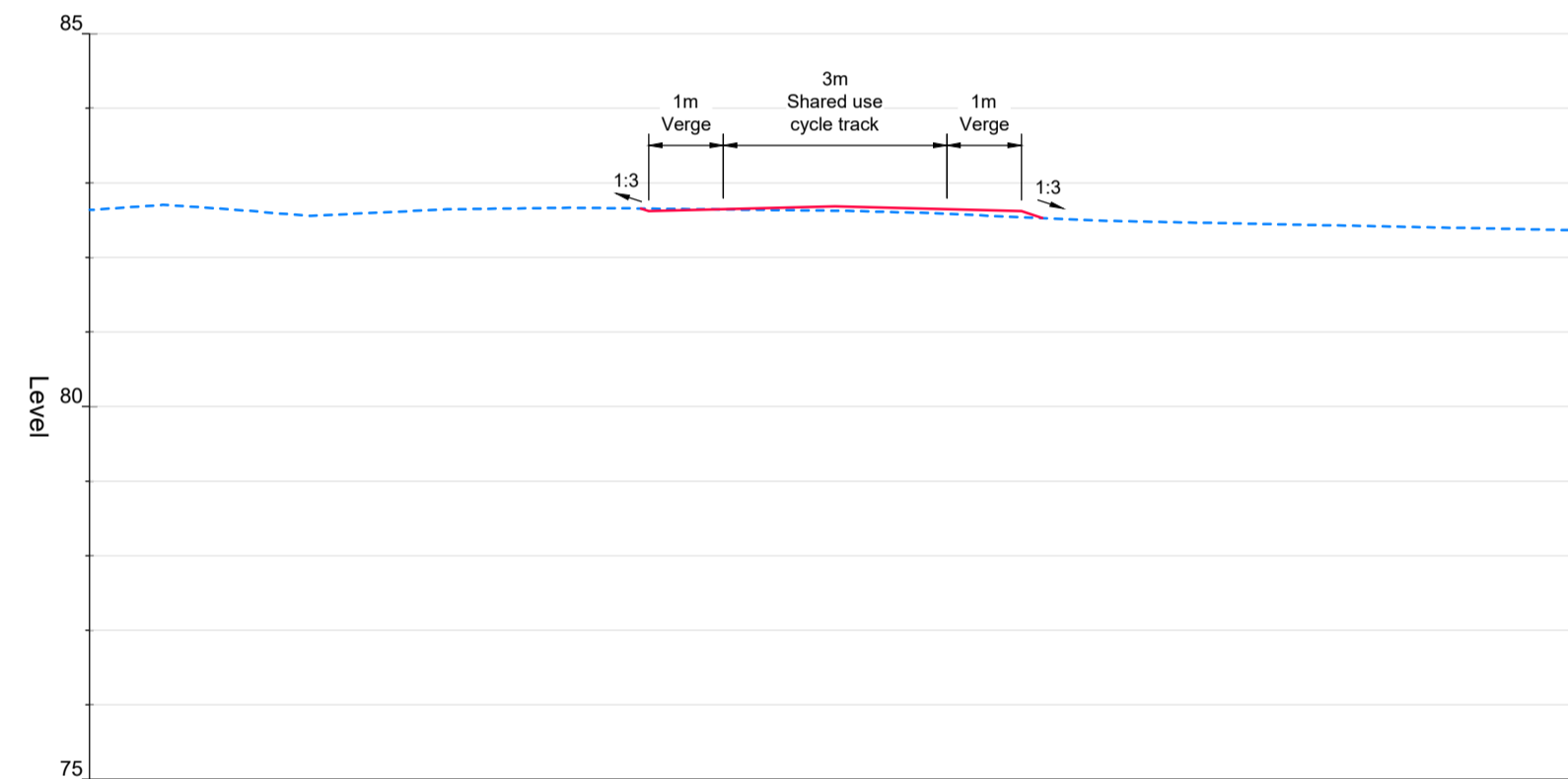
**Section D-D (Active Travel Link)**  
Scale: H 1:100, V 1:100 Datum 70.000



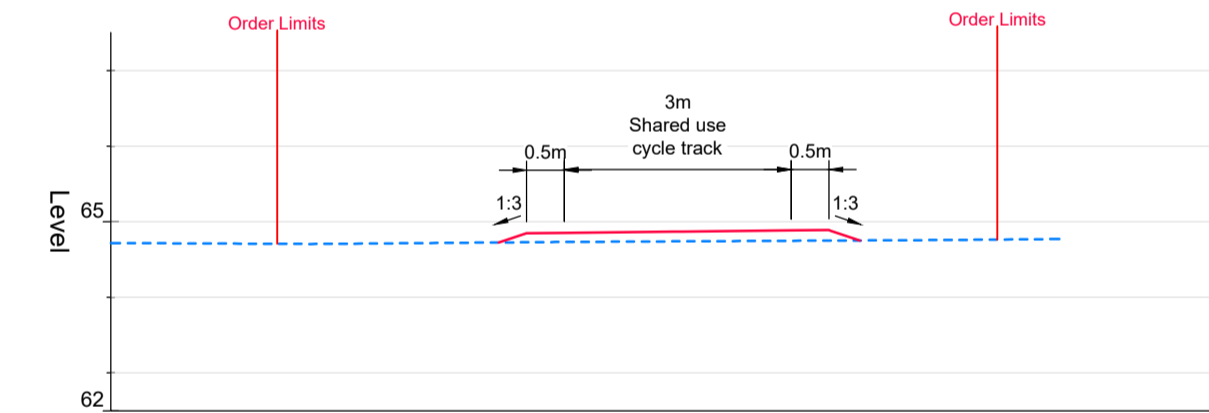
**Section M-M (L57 Shared Use Cycle Track)**  
Scale: H 1:100, V 1:100 Datum 64.500



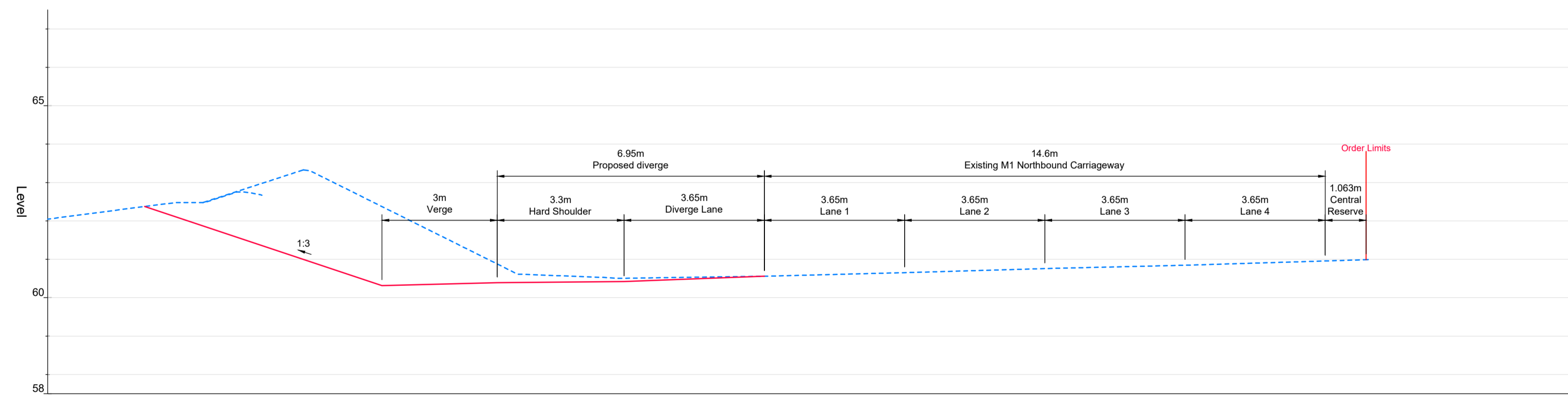
**Section E-E (Active Travel Link)**  
Scale: H 1:100, V 1:100 Datum 75.000



**Section N-N (L57 Shared Use Cycle Track)**  
Scale: H 1:100, V 1:100 Datum 62.500



**Section F-F (M1 Northbound to A50 Westbound Interchange Link)**  
Scale: H 1:100, V 1:100 Datum 57.500



P04	17.03.26	Verge width updated	DF	SRH
P03	25.09.25	Notes amended	SRH	SRH
P02	31.07.25	Issued for DCO Submission	JFP	SRH
P01	27.06.25	Issued for information	MS	SRH
Rev	Date	Details of issue / revision	Drw	Rev

**ISSUES & REVISIONS**



**THE EAST MIDLANDS GATEWAY PHASE 2 AND HIGHWAY ORDER 202[ ]**

**Highway Plans CROSS SECTIONS SHEET 2 OF 3**

Scale	1:100	Drawn	M.S
Size	A1	Reviewed	S.H
Regulation	Document		
<b>6(2)</b>	<b>DCO 2.9B</b>		
<b>DCO SUBMISSION</b>			
Drawing No.	Revision		
<b>EMG2-BWB-HGN-XX-DR-H-0132</b>	<b>P04</b>		